Enhanced Local Adaptation Plan for Action (LAPA) Approach in ASHA

Conceptual Framework

Why Enhanced LAPA ?

How do we integrate these approaches ?

Where are we integrating these approaches in LAPA ?

Support ecosystem level resilience building by addressing upstream and downstream

Envision for future for balancing both development and ecosystem needs

Approaches

GIS based Sub watershed Assessment

Participatory Scenario Development (PSD)

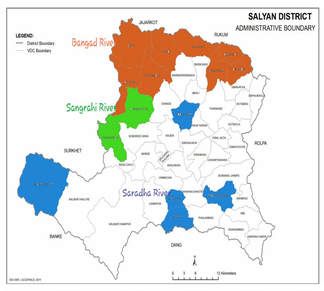

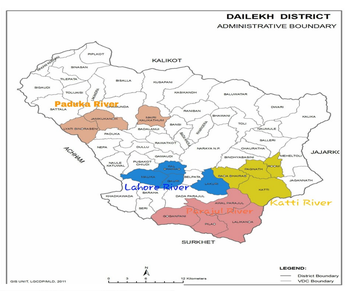

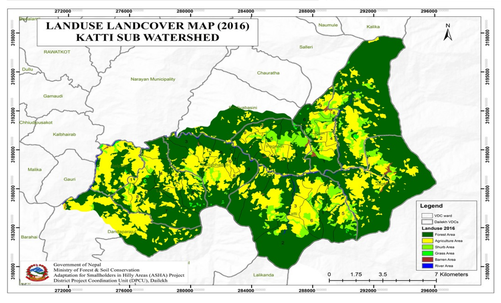

INTEGRATION

Scientific Information

Top Down

GIS based Sub watershed (Scientific data on climatic information, climate induced hazards, socioeconomic information)

&

PSD Information (Climatic projected data)

down scaling from

Sub watershed/ Rural Municipality/ Municipality

Ward

Settlement

Local Perceptions

Bottom-up

People perceptions (Local level data and information on climatic hazards and socio-economic datasets, trend analysis , impact analysis and scenario development) from

Rural Municipality/ Municipality/ Sub watershed

Ward

Settlement

Step1: Climate Change Sensitization

Step2: Climate Vulnerability and Adaptation Assessment

Step3: Prioritization of Adaptation Options

Step4: Formulating LAPA

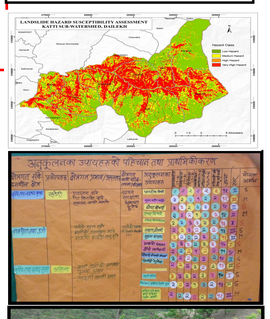

Step5: Integrating LAPA into Planning Process

Step6: Implement-ing LAPA

Step 7: Assessing Progress

Current Vulnerability and impacts

Future Vulnerability and impacts: role for scenario development

Current Socioeconomic Conditions

Current Climate Variability

Future Socioeconomic conditions

Projected climate variability

Practice in vulnerability and Adaptation assessment &Prioritization

Authors: Ms. Engila Mishra, Mr. Pashupati Nath Koirala, Ms. Shila Gnyawali, Mr. Dil Kumar Rai, Mr. Gyanendra Maharjan